

FIRESMART™ HOME IGNITION ZONE ASSESSMENT SCORE CARD



HOME ADDRESS:

For each Hazard Factor - select one point rating score and enter in score column on right.

HOME

HAZARD FACTOR		CHARACTERISTICS AND POINT RATINGS				SCORE
1	Roof material	Fire-Rated - good condition <i>(metal, clay, asphalt shingles)</i>		Fire-Rated - poor condition or unrated <i>(wood shakes)</i>		
		0		30		
2	Gutter type and roof cleanliness	Non-combustible gutter - no debris	Combustible gutter - no debris	Non-combustible gutter with debris	Combustible gutter with debris	
		0	6	10	16	
3	Vents and openings	Non-combustible, fire-rated vents or vents with 3 mm screening		Combustible vents, not fire-rated or without 3 mm screening		
		0		6		
4	Eaves	Closed or Boxed-in eaves		Open eaves		
		0		6		
5	Building exterior or siding	Non-combustible or ignition resistant <i>(fibre cement, stucco, log, metal, brick/stone)</i>		Combustible or non-ignition resistant <i>(vinyl, wood)</i>		
		0		6		
6	Building exterior condition	No gaps, cracks or holes		Gaps, cracks or holes		
		0		6		
7	Ground-to-siding clearance	15 cm non-combustible vertical ground-to-siding clearance		No 15 cm non-combustible vertical ground-to-siding clearance		
		0		30		
8	Balcony, deck, porch	N/A, no gaps or cracks, heavy timber, non-combustible or fire-rated construction with non-combustible surface and no combustible debris under deck		Gaps or cracks, no heavy timber or fire-rated construction with combustible surface and combustible debris under deck		
		0		30		

HOME IGNITION ZONE ASSESSMENT SCORE CARD

HOME

HAZARD FACTOR		CHARACTERISTICS AND POINT RATINGS				SCORE	
9	Position on slope	Building is located on the bottom or lower portion of hill		Building is located on the mid to upper portion or crest of hill			
		0		6			
10	Window Glass	Tempered	Multi-pane / Thermal		Single pane		
		Any Size	Small-Medium <i>Less than 1 m x 1 m</i>	Large <i>More than 1 m x 1 m</i>	Small-Medium <i>Less than 1 m x 1 m</i>	Large <i>More than 1 m x 1 m</i>	
		0	1	2	4	6	
HAZARD SCORE - Total for HOME							

NON-COMBUSTIBLE ZONE

(0 - 1.5 metres from HOME)

HAZARD FACTOR		CHARACTERISTICS AND POINT RATINGS		SCORE
11	1.5 m from the ground-level exterior footprint of the structure including any attachments or extensions	Non-combustible surface, no combustible debris, materials, fences or plants present	Combustible surface, combustible debris, materials, fences or plants present	
		0	30	
HAZARD SCORE - Total for Non-Combustible Zone				

ZONE 1

(1.5 - 10 metres from HOME)

HAZARD FACTOR		CHARACTERISTICS AND POINT RATINGS		SCORE
12	Woodpiles and other combustible materials <i>(eg. stored vehicles)</i>	More than 10 m from home	Less than 10 m from home	
		0	30	
13	Outbuildings not meeting FireSmart™ guidelines	More than 10 m from home	Less than 10 m from home	
		0	30	

HOME IGNITION ZONE ASSESSMENT SCORE CARD

ZONE 1

(1.5 - 10 metres from HOME)

HAZARD FACTOR		CHARACTERISTICS AND POINT RATINGS			SCORE
14	Forest vegetation (trees)	Deciduous (leafy) - (poplar, aspen, birch)	Mixedwood (mix of tree types) - both deciduous (leafy) and coniferous (evergreen)	Coniferous (evergreen) - (spruce, pine, fir, cedar)	
		0	30	30	
15	Surface vegetation and combustible materials	Grass less than 10 cm long or non-combustible surface, low flammability plants		Grass more than 10 cm long or high flammability plants, accumulated needles, branches, logs	
		0		30	
HAZARD SCORE - Total for Zone 1					

ZONE 2

(10 - 30 metres from HOME)

HAZARD FACTOR		CHARACTERISTICS AND POINT RATINGS			SCORE
16	Forest vegetation (trees)	Deciduous (leafy) - (poplar, aspen, birch)	Mixedwood (mix of tree types) - both deciduous (leafy) and coniferous (evergreen)	Coniferous (evergreen) - (spruce, pine, fir, cedar)	
				Separated	
		0	10	10	30
17	Flammable shrub spacing (coniferous - eg. cedar or juniper)	None	Scattered	Abundant	
		0	5	10	
18	Surface vegetation	None	Scattered	Abundant	
		0	5	10	
19	Low-lying tree branches (coniferous)	None		Present	
		0		10	
HAZARD SCORE - Total for Zone 2					

HOME IGNITION ZONE ASSESSMENT SCORE CARD

ZONE 3

(30-100 metres from HOME) Complete where applicable

HAZARD FACTOR	CHARACTERISTICS AND POINT RATINGS	SCORE
Assess hazard factors 16 - 19 above for Zone 3 and enter score at right		
HAZARD SCORE - Total for Zone 3		

TOTAL PROPERTY SCORE

HOME IGNITION ZONE ASSESSMENT TOTALS		SCORE
Home	Home and attachments (<i>deck</i>)	
Non-Combustible Zone	0 - 1.5 m from home	
Zone 1	1.5 m - 10 m from home	
Zone 2	10 m - 30 m from home	
Home and Non-Combustible Zone, Zone 1 and Zone 2 - SCORE:		
Zone 3 (<i>if applicable</i>)	30 - 100 m from home	
TOTAL SCORE:		

HAZARD LEVEL

Low < 21 points	Moderate 21-29 points	High 30 - 35 points	Extreme > 35 points
---------------------------	---------------------------------	-------------------------------	-------------------------------

TOTAL SCORE OF HOME, NON-COMBUSTIBLE ZONE, ZONE 1, ZONE 2 AND ZONE 3

* Note - FireSmart™ and associated Marks are trademarks of the Canadian Interagency Forest Fire Centre (CIFFC)

PLEASE READ - Legal Disclaimer - The information contained herein provides general information only. While it is believed to be accurate, it is provided without representation or warranty of any kind, including as to its accuracy or its suitability for the purpose(s) for which you may wish to rely on it. Accordingly any and all use of or reliance on such information shall be in your own discretion and at your own risk. For greater clarity, Canadian Interagency Forest Fire Centre (CIFFC) (FireSmart Canada) accepts no responsibility or liability for any injury, loss or damage, whether direct, indirect, special, incidental, punitive or consequential, that any person may sustain as a result of the information in, the results of, or anything done or omitted pursuant to, this assessment.

HAZARD FACTOR GUIDE

Photos and graphics show condition of 'characteristic' by hazard factor



Open Eaves



Closed Eaves

HAZARD FACTOR 4:
EAVES



HAZARD FACTOR 7:
GROUND TO SIDING CLEARANCE




Mid to upper portion
or crest of hill




Bottom or lower
portion of hill

HAZARD FACTOR 9:
POSITION ON SLOPE

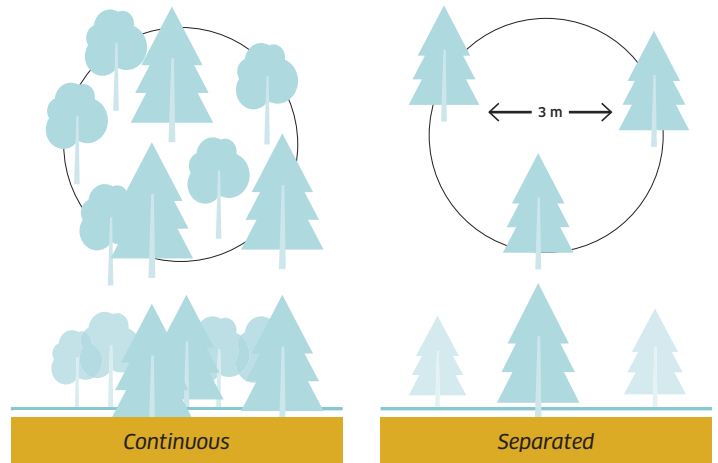


Abundant



Scattered

HAZARD FACTOR 17:
FLAMMABLE SHRUB SPACING



HAZARD FACTOR 16:
FOREST VEGETATION (TREES)



Abundant



Scattered

HAZARD FACTOR 18:
SURFACE VEGETATION



Present



None

HAZARD FACTOR 19:
LOW-LYING TREE BRANCHES